

# CPS 8259/1 - Map

115°23.136'E

115°23.160'E

115°23.184'E

115°23.208'E

33°41.832'S

33°41.856'S

33°41.880'S


33°41.832'S


33°41.856'S

33°41.880'S



## Legend

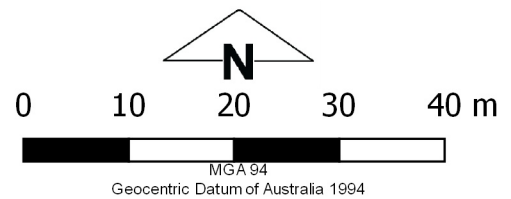
 Areas applied to clear  
base layers

 cadastre

 Local Government Authorities

 Roads

Image



GOVERNMENT OF  
WESTERN AUSTRALIA