

CPS 8265/1 - Artemis Resources Pty Ltd

495000

CPS 8265/1 - Artemis Resources Pty Ltd
Area applied to clear: 37 ha for the
purpose of Mineral Production and Associated
Activities shown within the crosshatched area on
M 47/177, M 47/288

M 77/288



M 47/177

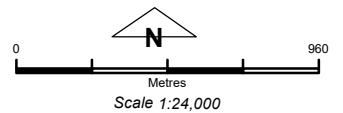
7685000

7685000

495000

Legend

-  Clearing Instruments
-  Mining Tenements



Geocentric Datum Australia 1994

Note: the data in this map have not been projected. This may result in geometric distortion or measurement inaccuracies.

..... Date

Officer with delegated authority under Section 20 of
the Environmental Protection Act 1986

Information derived from this map should be
confirmed with the data custodian acknowledged
by the agency acronym in the legend.

