

CPS 8267/2 - Context Map

118°0'0.000"E

118°3'0.000"E

118°6'0.000"E

118°9'0.000"E

118°12'0.000"E

31°30'0.000"S

31°33'0.000"S

31°36'0.000"S

31°39'0.000"S

31°42'0.000"S

31°30'0.000"S

31°33'0.000"S

31°36'0.000"S

31°39'0.000"S

31°42'0.000"S

SHIRE OF KELLERBERRIN

Great Eastern Hwy

Hines Hill North Rd

Hines Hill Rd

SHIRE OF MERREDIN

Hines Hill Rd

Great Eastern Hwy

Nangerana North Rd

Hines Hill Koebel Rd

Korbel West Rd

Hines Hill Rd

Korbel Rd

SHIRE OF BRUCE ROCK

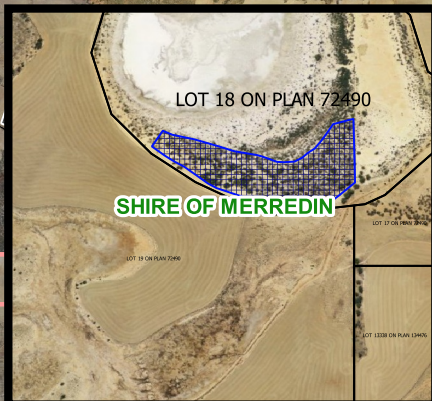
118°0'0.000"E

118°3'0.000"E



118°6'0.000"E

118°9'0.000"E



118°12'0.000"E



Legend

-  CPS areas applied to clear
-  Local Government Authorities

Road Centrelines

-  Highway
-  Local Rd - Sealed

Image



1:85000

0 1 2 3 km



MGA 94
Geocentric Datum of Australia 1994



GOVERNMENT OF
WESTERN AUSTRALIA