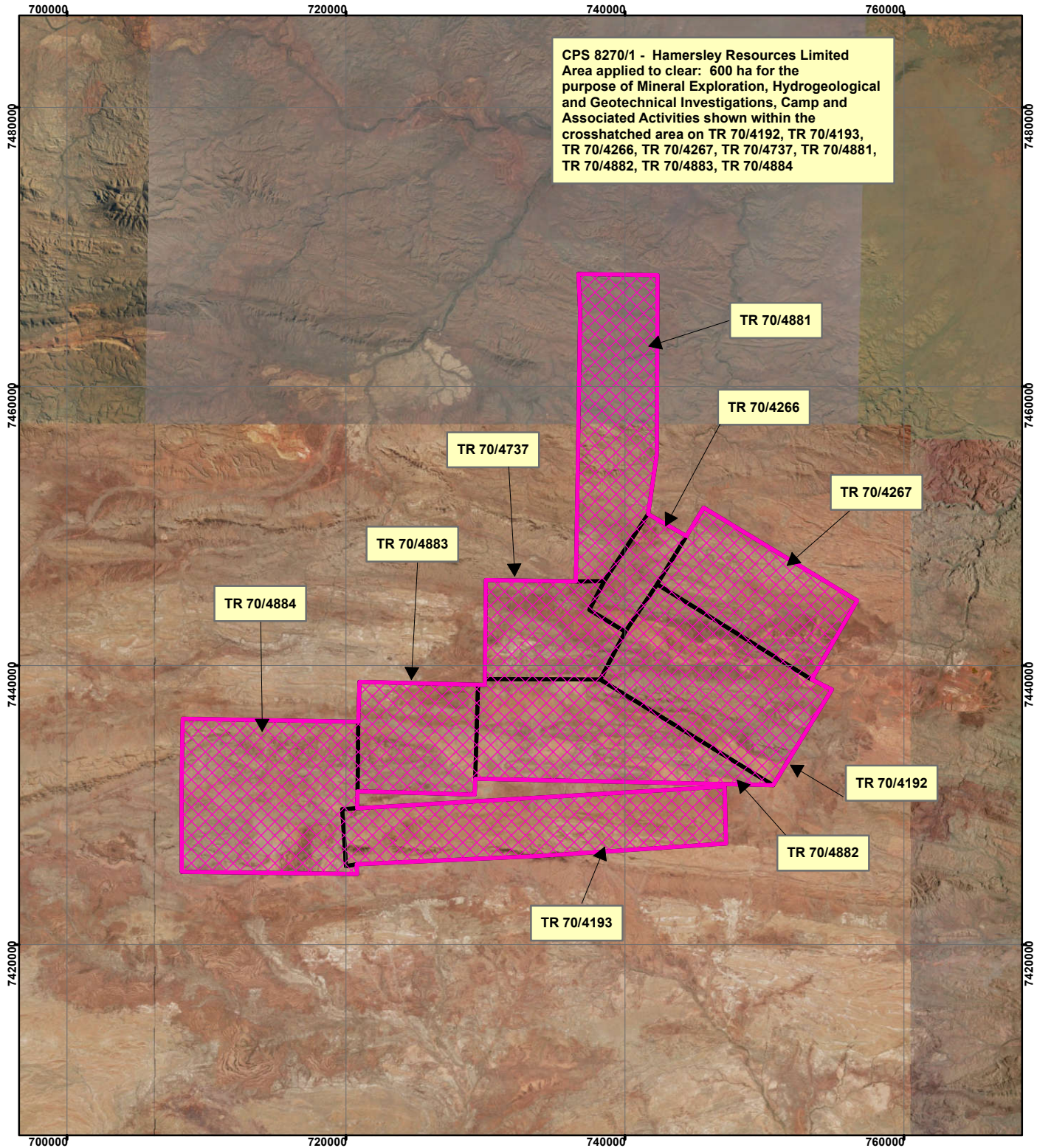




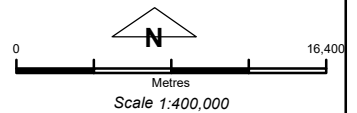
# CPS 8270/1 - Hamersley Resources Limited

CPS 8270/1 - Hamersley Resources Limited  
Area applied to clear: 600 ha for the purpose of Mineral Exploration, Hydrogeological and Geotechnical Investigations, Camp and Associated Activities shown within the crosshatched area on TR 70/4192, TR 70/4193, TR 70/4266, TR 70/4267, TR 70/4737, TR 70/4881, TR 70/4882, TR 70/4883, TR 70/4884



## Legend

-  Clearing Instruments
-  Mining Tenements



Geocentric Datum Australia 1994

*Note: the data in this map have not been projected. This may result in geometric distortion or measurement inaccuracies.*

..... Date .....

Officer with delegated authority under Section 20 of the Environmental Protection Act 1986

Information derived from this map should be confirmed with the data custodian acknowledged by the agency acronym in the legend.

