

# Plan 8290/1c

22.504675°S

22.504675°S

117.656101°E

117.684771°E

117.656101°E

117.684771°E

22.517672°S

22.517672°S





LOT 556 ON PLAN 404911

ASHBURTON, SHIRE OF

LOT 556 ON PLAN 404911

Nanutarra Rd

## Legend

-  Imagery
-  Clearing Instruments Activities
-  Roads
-  Local Government Authority



1:15,624

(Approximate when reproduced at A4)

GDA 94 (Lat/Long)

Geocentric Datum of Australia 1994

Ryan Mincham

2019.06.20 15:51:13

+08'00'

Date .....

Officer with delegated authority under Section 20 of the Environmental Protection Act 1986



GOVERNMENT OF WESTERN AUSTRALIA  
WA Crown Copyright 2019