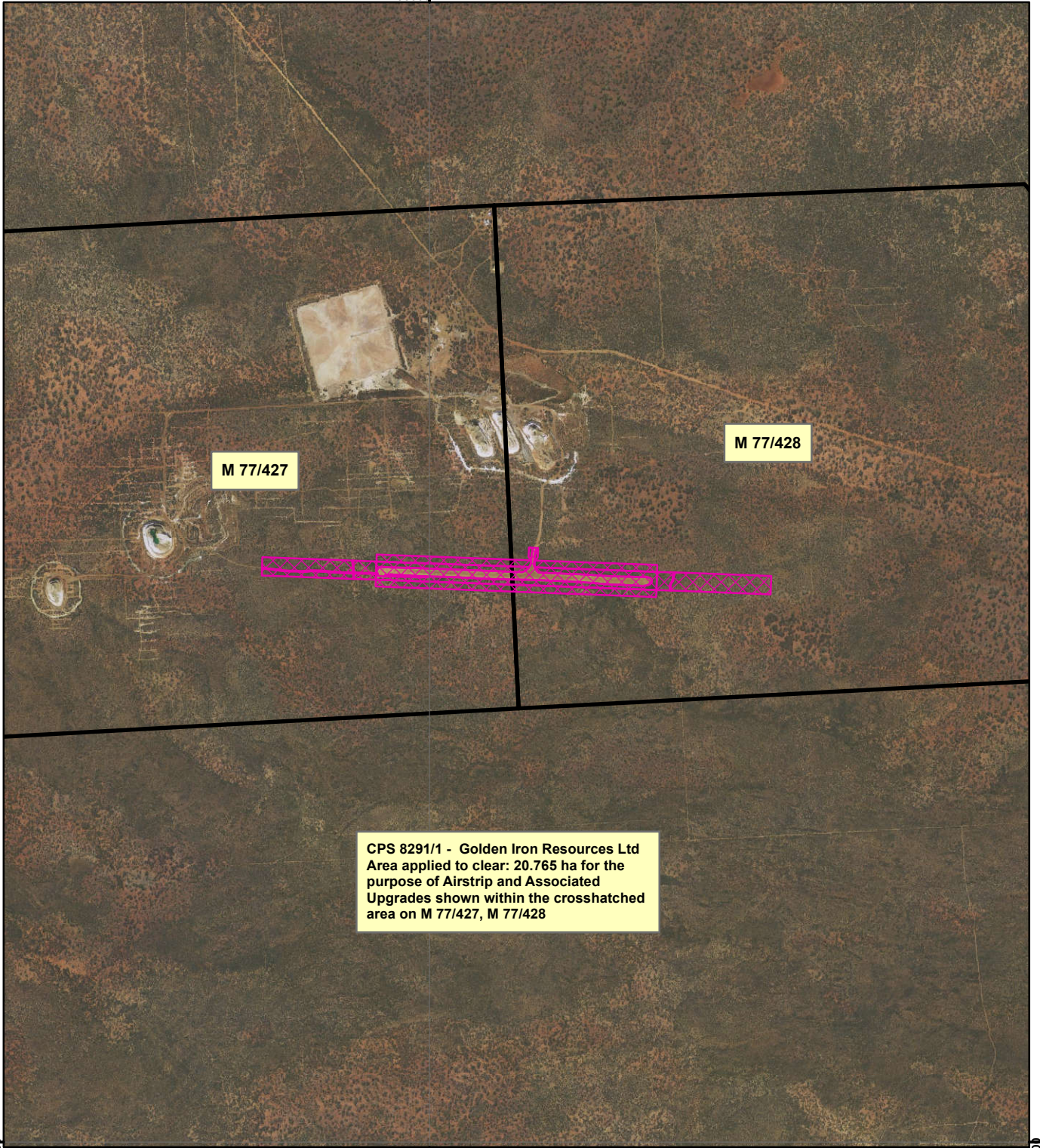


CPS 8291/1 - Golden Iron Resources Ltd

19500g



M 77/427

M 77/428



CPS 8291/1 - Golden Iron Resources Ltd
Area applied to clear: 20.765 ha for the
purpose of Airstrip and Associated
Upgrades shown within the crosshatched
area on M 77/427, M 77/428

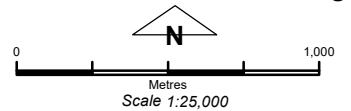
663000g

19500d

663000g

Legend

-  Clearing Instruments
-  Mining Tenements



Geocentric Datum Australia 1994

Note: the data in this map have not been projected. This may result in geometric distortion or measurement inaccuracies.

..... Date

Officer with delegated authority under Section 20 of the Environmental Protection Act 1986

Information derived from this map should be confirmed with the data custodian acknowledged by the agency acronym in the legend.

