

Plan 8305/1

32.2427°S

32.2427°S

115.754845°E

115.770299°E








115.754845°E

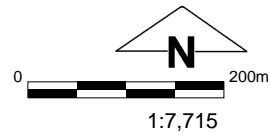
115.770299°E

32.249667°S

32.249667°S

Legend

-  Imagery
-  Clearing Instruments Activities
-  Local Government Authority
-  Roads
-  Overview Towns



1:7,715
 (Approximate when reproduced at A4)
 GDA 94 (Lat/Long)
 Geocentric Datum of Australia 1994

..... Date 28/03/2019.....
 Mathew Gannaway

Officer with delegated authority under Section 20 of the Environmental Protection Act 1986

