

# CPS 8310/2 - Context Map

370000

380000



6320000

6320000

6310000

6310000

6300000

6300000





6290000

6290000

370000

380000

## Legend

-  CPS areas applied to clear
-  Local Government Authorities
-  Roads
-  Land Tenure



0 2.5 5 km



1:102,500

Projection: GDA2020



GOVERNMENT OF  
WESTERN AUSTRALIA