

CPS 8310/1 - Map




115°41'6"E

115°41'24"E

115°41'42"E



Legend

-  CPS areas applied to clear
-  Local Government Authorities
-  Cadastre
-  Roads

Image

