

CPS 8334/1 Map

33.873601°S

33.873601°S

115.038707°E

115.041412°E

LOT 61 ON PLAN 47313

AUGUSTA-MARGARET RIVER, SHIRE OF

LOT 101 ON PLAN 42936






115.038707°E

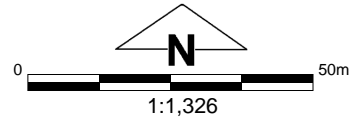
115.041412°E

33.874847°S

33.874847°S

Legend

-  Imagery
-  Cadastral
-  Clearing Instruments Proposals
-  Local Government Authority
-  Roads



(Approximate when reproduced at A4)

GDA 94 (Lat/Long)

Geocentric Datum of Australia 1994

..... Date



GOVERNMENT OF
WESTERN AUSTRALIA
WA Crown Copyright 2019