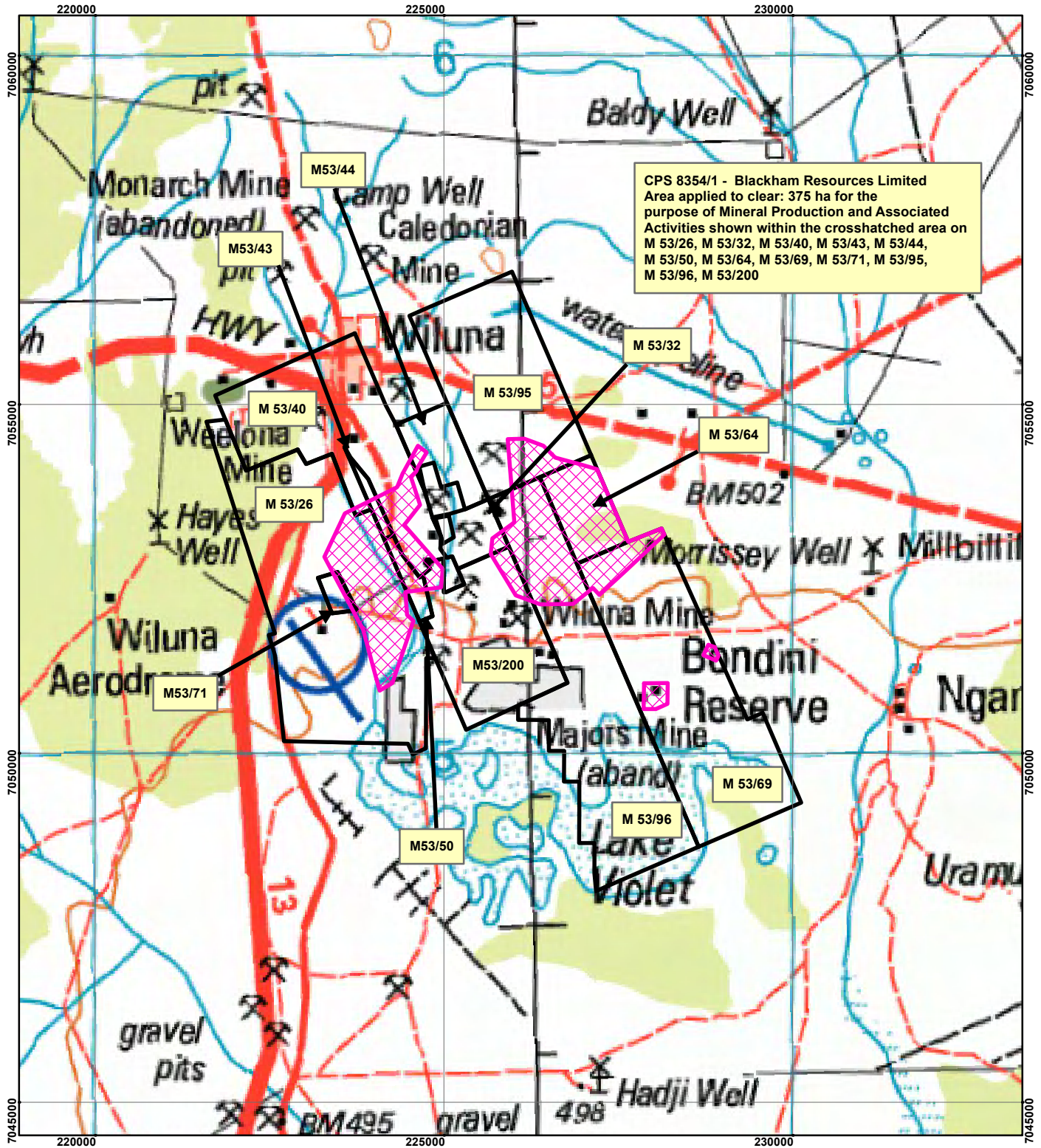


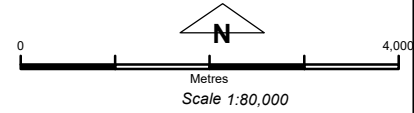


# CPS 8354/1 - Blackham Resources Limited



CPS 8354/1 - Blackham Resources Limited  
 Area applied to clear: 375 ha for the  
 purpose of Mineral Production and Associated  
 Activities shown within the crosshatched area on  
 M 53/26, M 53/32, M 53/40, M 53/43, M 53/44,  
 M 53/50, M 53/64, M 53/69, M 53/71, M 53/95,  
 M 53/96, M 53/200

- Legend**
-  Clearing Instruments
  -  Mining Tenements



Geocentric Datum Australia 1994  
 Note: the data in this map have not been  
 projected. This may result in geometric  
 distortion or measurement inaccuracies.

..... Date .....

Officer with delegated authority under Section 20 of  
 the Environmental Protection Act 1986

Information derived from this map should be  
 confirmed with the data custodian acknowledged  
 by the agency acronym in the legend.

