




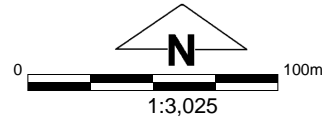


# CPS 8357/1 - Map b



## Legend

-  Imagery
-  Cadastre
-  Clearing Instruments Proposals
-  Local Government Authority
-  Roads



(Approximate when reproduced at A4)  
GDA 94 (Lat/Long)  
Geocentric Datum of Australia 1994

..... Date .....