




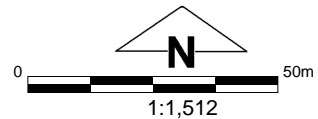


# CPS 8357/1 - Map c



## Legend

-  Imagery
-  Cadastral
-  Clearing Instruments Proposals
-  Local Government Authority
-  Roads



(Approximate when reproduced at A4)

GDA 94 (Lat/Long)

Geocentric Datum of Australia 1994

..... Date .....



GOVERNMENT OF  
WESTERN AUSTRALIA  
WA Crown Copyright 2019