






# CPS 8380/1 - Context Map



## Legend

-  CPS areas applied to clear base layers
-  Local Government Authorities
-  Road Centrelines
-  Cadastre
-  Image



MGA 94  
Geocentric Datum of Australia 1994

0 200 400 600 800 m



GOVERNMENT OF  
WESTERN AUSTRALIA