






CPS 8380/1 - Map



Legend

-  CPS areas applied to clear base layers
-  Local Government Authorities
-  Road Centrelines
-  Cadastre
-  Image

