

# CPS 8385/1 Map

33.095106°S

33.095106°S

119.003002°E

119.013745°E







33.100055°S

33.100055°S

119.003002°E

119.013745°E

## Legend

-  Imagery
-  Clearing Instruments Proposals
-  Local Government Authority
-  Roads



(Approximate when reproduced at A4)  
GDA 94 (Lat/Long)  
Geocentric Datum of Australia 1994

..... Date .....

Officer with delegated authority under Section 20 of the Environmental Protection Act 1986



GOVERNMENT OF  
WESTERN AUSTRALIA  
WA Crown Copyright 2019