





Context Map 8387/1

115°45'54"




115°45'54"

Legend

-  CPS areas applied to clear base layers
-  Cadastre
-  Road Centrelines
-  Local Government Authorities
- Image



MGA 94
Geocentric Datum of Australia 1994



Officer delegated under Section 20 of the Environmental Protection Act 1986



GOVERNMENT OF
WESTERN AUSTRALIA