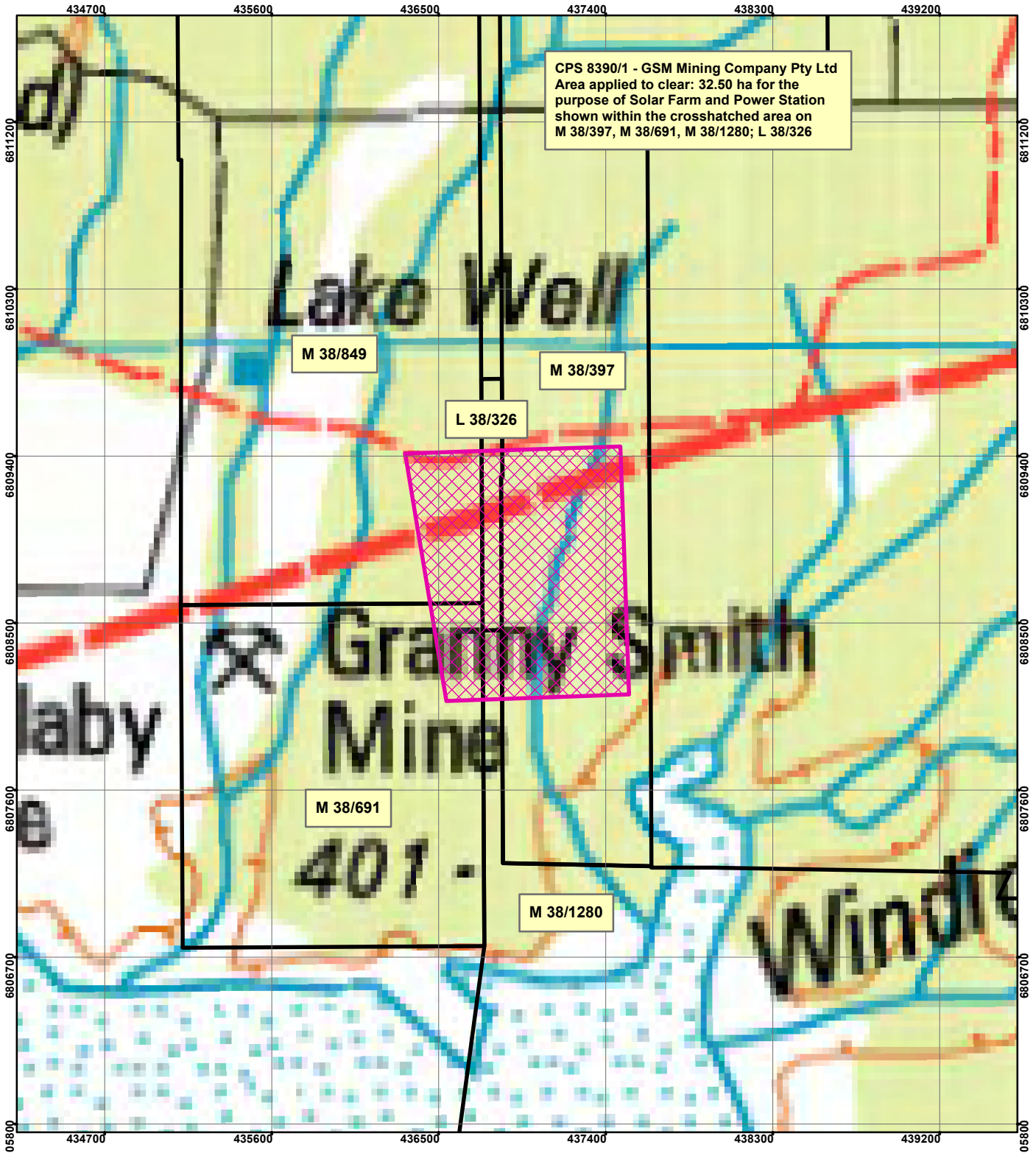




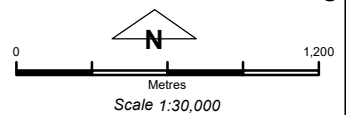
CPS 8390/1 - GSM Mining Company Pty Ltd

CPS 8390/1 - GSM Mining Company Pty Ltd
 Area applied to clear: 32.50 ha for the
 purpose of Solar Farm and Power Station
 shown within the crosshatched area on
 M 38/397, M 38/691, M 38/1280; L 38/326



Legend

-  Clearing Instruments
-  Mining Tenements



Geocentric Datum Australia 1994

Note: the data in this map have not been projected. This may result in geometric distortion or measurement inaccuracies.

..... Date

Officer with delegated authority under Section 20 of the Environmental Protection Act 1986

Information derived from this map should be confirmed with the data custodian acknowledged by the agency acronym in the legend.

