

# CPS 8392/3 - Context Map

117°22'58.800"E    117°25'26.400"E    117°27'54.000"E    117°30'21.600"E    117°32'49.200"E

34°58'4.800"S

35°0'54.000"S

35°3'43.200"S

35°6'32.400"S

34°58'4.800"S

35°0'54.000"S



35°3'43.200"S

35°6'32.400"S




117°22'58.800"E    117°25'26.400"E    117°27'54.000"E    117°30'21.600"E    117°32'49.200"E

## Legend

-  CPS areas applied to clear
-  Local Government Authorities

## Road Centrelines

-  Highway
-  Main Roads
-  Local Rd - Sealed
-  Local Rd - Other

## Image



1:100000

0    1    2    3 km

MGA 94  
Geocentric Datum of Australia 1994



**GOVERNMENT OF  
WESTERN AUSTRALIA**