

# CPS 8392/3 - Map a

117°26.568'E

117°26.874'E

117°27.180'E

117°27.486'E

35°2.400'S

35°2.700'S

35°3.000'S

35°3.300'S

35°2.400'S




35°2.700'S

35°3.000'S

35°3.300'S



## Legend

-  CPS areas applied to clear
-  Land TenureLGATE - 226
-  Local Government Authorities

Road Centrelines  
 Local Rd - Other

Image



1:10000

0 100 200 300 400 m



MGA 94  
 Geocentric Datum of Australia 1994



**GOVERNMENT OF  
 WESTERN AUSTRALIA**