

# CPS 8392/5 - Map A

117°26'46"E

117°26'53"E

117°27'0"E

117°27'7"E

117°27'14"E

35°2'38"S

35°2'46"S

35°2'53"S

35°3'0"S

35°3'7"S

35°3'14"S

35°2'38"S

35°2'46"S

35°2'53"S




35°3'0"S

35°3'7"S

35°3'14"S



## Legend

-  CPS areas applied to clear
-  Land Tenure
-  Local Government Authorities



0 50 100 150 200 250 m



1:3,500

Projection: GDA2020



GOVERNMENT OF  
WESTERN AUSTRALIA