

Plan 8425/1

32.232545°S

32.232545°S

115.773639°E

115.773639°E








115.773639°E

115.773639°E

32.236436°S

32.236436°S

Legend

-  Imagery
-  Clearing Instruments Activities
-  Cadastre (Search)
-  Local Government Authority
-  Roads



0  200m

1:4,339

(Approximate when reproduced at A4)

GDA 94 (Lat/Long)

Geocentric Datum of Australia 1994

Mathew Gannaway

..... Date 11 June 2019

Officer with delegated authority under Section 20 of the Environmental Protection Act 1986



GOVERNMENT OF
WESTERN AUSTRALIA
WA Crown Copyright 2019