



Department of Water and Environmental Regulation (DWER)
 Department of Mines, Industry Regulation and Safety (DMIRS)

Application for a clearing permit (area permit)

Environmental Protection Act 1986, section 51E




FORM C1

Clearing of native vegetation is prohibited in Western Australia except where a clearing permit has been granted or an exemption applies. A person who causes or allows unauthorised clearing commits an offence.

CPS No.
Date stamp

Part 1: Assessment bilateral agreement	
<p>The native vegetation clearing processes under Part V of the <i>Environmental Protection Act 1986</i> (WA) (EP Act) have been accredited by the Commonwealth of Australia under the <i>Environment Protection and Biodiversity Conservation Act 1999</i> (Cth) (EPBC Act) and can be assessed under an assessment bilateral agreement.</p> <p>To be assessed in this manner, the proposed clearing action must be referred to the Commonwealth under the EPBC Act and deemed a 'controlled action' prior to submitting this application form.</p> <p>For further information see <i>Form Annex C7</i> and <i>A guide to native vegetation clearing processes under the assessment bilateral agreement</i> available at www.der.wa.gov.au/our-work/clearing-permits.</p>	<p>Do you want your proposed clearing action assessed in accordance with, or under, an EPBC Act Accredited Process such as the assessment bilateral agreement?</p> <p><input type="checkbox"/> Yes EPBC Number <input style="width: 100px;" type="text"/></p> <p><input checked="" type="checkbox"/> No Proceed to Part 2</p> <p>List the controlling provisions identified in the notification of the controlled action decision.</p> <div style="border: 1px solid black; height: 100px; width: 100%;"></div> <p><input type="checkbox"/> <i>Form Annex C7</i> is complete and the required supporting information is attached.</p>

Part 2: Land details							
<p>The location of the land where clearing is proposed must be accurately described.</p>	<p>Land description: volume and folio number, lot or location number(s), Crown lease or reserve number, pastoral lease number, or mining tenement number of all properties.</p> <p>Lot 110 on Plan 55661</p> <p>Refer to previous clearing permit 6371/1 Expired February 2017 majority of clearing was not completed prior to expiry of the permit</p>						
FILE REFERENCE	<table border="1" style="width: 100%;"> <tr> <td style="width: 30%;">Street address</td> <td>381 Wetherall Road, Quinninup WA 6258</td> </tr> <tr> <td>Local government area</td> <td>Shire of Manjimup</td> </tr> <tr> <td>Land zoning, e.g. rural, residential, industrial</td> <td>Rural</td> </tr> </table>	Street address	381 Wetherall Road, Quinninup WA 6258	Local government area	Shire of Manjimup	Land zoning, e.g. rural, residential, industrial	Rural
Street address	381 Wetherall Road, Quinninup WA 6258						
Local government area	Shire of Manjimup						
Land zoning, e.g. rural, residential, industrial	Rural						

Part 3: Applicant details											
Applicant details											
<p>If granted, the permit will be granted in the name(s) of (all) landowner(s).</p> <p>Include the Australian Company Number (ACN) if the proposed permit holder is a body corporate or other entity formed at law.</p>	<p>Are you applying as an individual, a company or incorporated body? Enter details for one only.</p> <table border="1"> <tr> <td>Title</td> <td>Mr</td> <td><input checked="" type="checkbox"/></td> <td>Mrs</td> <td><input checked="" type="checkbox"/></td> <td>Ms</td> <td><input type="checkbox"/></td> <td>Other:</td> </tr> </table> <p>An individual</p> <table border="1"> <tr> <td>Name/s</td> <td>William George Gill Sharon Michelle Gill</td> </tr> </table> <p>OR</p> <p>A body corporate or other entity formed at law (include ACN)</p>	Title	Mr	<input checked="" type="checkbox"/>	Mrs	<input checked="" type="checkbox"/>	Ms	<input type="checkbox"/>	Other:	Name/s	William George Gill Sharon Michelle Gill
	Title	Mr	<input checked="" type="checkbox"/>	Mrs	<input checked="" type="checkbox"/>	Ms	<input type="checkbox"/>	Other:			
Name/s	William George Gill Sharon Michelle Gill										
Applicant contact details											
<p>If applying as a company or incorporated body, please also supply the registered business office address.</p> <p>DWER and DMIRS prefer to send all correspondence electronically via email.</p> <p>We request that you consent to receiving all correspondence relating to instruments and notices under Part V of the EP Act ("Part V documents") electronically via email by indicating your consent in this section of the application form.</p> <p>Where 'yes' is selected, all correspondence from DWER or DMIRS (as applicable) will be sent to you via email, to the email address provided in this section.</p> <p>Where 'no' has been selected, Part V documents will be posted to you in hard copy to the postal/business address you have provided in this section. Other general correspondence may still be sent to you via email.</p>	<p>Provide contact details for the above individual or body corporate.</p> <table border="1"> <tr> <td>Contact person and position (if applicable)</td> <td rowspan="5"></td> </tr> <tr> <td>Company name (if applicable)</td> </tr> <tr> <td>Postal / business address</td> </tr> <tr> <td>Phone (fixed line)</td> </tr> <tr> <td>Email address</td> </tr> </table>	Contact person and position (if applicable)		Company name (if applicable)	Postal / business address	Phone (fixed line)	Email address				
	Contact person and position (if applicable)										
	Company name (if applicable)										
	Postal / business address										
	Phone (fixed line)										
	Email address										
<p><i>I consent to all written correspondence between myself (the applicant) and DWER/DMIRS (as applicable) regarding the subject of this application being exclusively via email, using the email address I have provided above.</i></p> <table border="1"> <tr> <td>Yes</td> <td>No</td> </tr> <tr> <td><input checked="" type="checkbox"/></td> <td><input type="checkbox"/></td> </tr> </table>		Yes	No	<input checked="" type="checkbox"/>	<input type="checkbox"/>						
Yes	No										
<input checked="" type="checkbox"/>	<input type="checkbox"/>										
Relationship to landowner											
<p>To apply for an area permit you must either be:</p> <ul style="list-style-type: none"> the landowner; acting on the landowner's behalf; <p>or</p> <ul style="list-style-type: none"> likely to become the landowner. 	<p>"I am..." (mark the applicable box)</p> <table border="1"> <tr> <td><input checked="" type="checkbox"/></td> <td>the owner of the land.</td> </tr> <tr> <td><input type="checkbox"/></td> <td>acting on behalf of the owner and have attached an agent's authority, expressly authorising me to act on behalf of the landowner. <i>[Attach a copy of the authorisation.]</i></td> </tr> <tr> <td><input type="checkbox"/></td> <td>likely to become the owner of the land. (If granted, the clearing permit will only be issued once the applicant becomes the land owner). <i>[Attach evidence of the pending transfer of ownership, contract of sale ('offer and acceptance'), or letter from current landowner.]</i></td> </tr> </table>	<input checked="" type="checkbox"/>	the owner of the land.	<input type="checkbox"/>	acting on behalf of the owner and have attached an agent's authority, expressly authorising me to act on behalf of the landowner. <i>[Attach a copy of the authorisation.]</i>	<input type="checkbox"/>	likely to become the owner of the land. (If granted, the clearing permit will only be issued once the applicant becomes the land owner). <i>[Attach evidence of the pending transfer of ownership, contract of sale ('offer and acceptance'), or letter from current landowner.]</i>				
	<input checked="" type="checkbox"/>	the owner of the land.									
	<input type="checkbox"/>	acting on behalf of the owner and have attached an agent's authority, expressly authorising me to act on behalf of the landowner. <i>[Attach a copy of the authorisation.]</i>									
<input type="checkbox"/>	likely to become the owner of the land. (If granted, the clearing permit will only be issued once the applicant becomes the land owner). <i>[Attach evidence of the pending transfer of ownership, contract of sale ('offer and acceptance'), or letter from current landowner.]</i>										

Part 3: Applicant details											
Ownership of land											
A landowner can be: <ul style="list-style-type: none"> • a person who holds the certificate of title; • a person who is the lessee of Crown land; or • a public authority that is responsible for care of the land. 	Form of ownership: <table border="1"> <tr> <td><input checked="" type="checkbox"/></td> <td>Certificate of title. <i>[Attach a copy of the certificate and all associated encumbrances with the application – available from Landgate]</i></td> </tr> <tr> <td><input type="checkbox"/></td> <td>Pastoral lease. <i>[Attach a copy of the lease and all associated encumbrances]</i></td> </tr> <tr> <td><input type="checkbox"/></td> <td>Mining lease.</td> </tr> <tr> <td><input type="checkbox"/></td> <td>Public authority that has care, control, or management of the land.</td> </tr> <tr> <td><input type="checkbox"/></td> <td>Other form of lease, land tenure, or specific arrangement. Please state: _____</td> </tr> </table>	<input checked="" type="checkbox"/>	Certificate of title. <i>[Attach a copy of the certificate and all associated encumbrances with the application – available from Landgate]</i>	<input type="checkbox"/>	Pastoral lease. <i>[Attach a copy of the lease and all associated encumbrances]</i>	<input type="checkbox"/>	Mining lease.	<input type="checkbox"/>	Public authority that has care, control, or management of the land.	<input type="checkbox"/>	Other form of lease, land tenure, or specific arrangement. Please state: _____
	<input checked="" type="checkbox"/>	Certificate of title. <i>[Attach a copy of the certificate and all associated encumbrances with the application – available from Landgate]</i>									
	<input type="checkbox"/>	Pastoral lease. <i>[Attach a copy of the lease and all associated encumbrances]</i>									
	<input type="checkbox"/>	Mining lease.									
	<input type="checkbox"/>	Public authority that has care, control, or management of the land.									
<input type="checkbox"/>	Other form of lease, land tenure, or specific arrangement. Please state: _____										
Contact details for enquiries											
If different from the applicant's contact details, enter the contact details of a person with whom DWER or DMIRS should liaise with concerning this clearing application.	Where contact details differ to those of the applicant, complete the below section:										
	Contact person (and position, if applicable)										
	Company name (if applicable)										
	Postal / business address										
	<table border="1"> <tr> <td>Phone (fixed line)</td> <td>Phone (mobile)</td> </tr> </table>	Phone (fixed line)	Phone (mobile)								
Phone (fixed line)	Phone (mobile)										
Email address											

Part 4: Proposed clearing				
An aerial photograph or map with a north arrow must be attached, clearly marking the area proposed to be cleared or if you have the facilities, a digital map on a suitable portable digital storage device of the area to clear as an ESRI shapefile with the following properties: Geometry type: Polygon shape Coordinate system: GDA 1994 (Geographic latitude/longitude) Datum: GDA 1994 (Geocentric Datum of Australia 1994). An ESRI shapefile must be provided if the application requires an assessment under an EPBC Act accredited process.	Total area of clearing proposed (hectares)			
	Approximately 12 hectares (the majority of which is already parkland cleared)			
	and/or			
	number of individual trees to be removed			
	Proposed method of clearing			
	Mechanical clearing			
	Period within which clearing is proposed to be undertaken, e.g. May 2018 – June 2018			
	<table border="1"> <tr> <td>From</td> <td>April 2019</td> <td>to</td> <td>April 2024</td> </tr> </table>	From	April 2019	to
From	April 2019	to	April 2024	
Purpose of clearing				
Hazard reduction, grazing, horticulture				
Final land use:				
Grazing and horticulture				

Part 4: Proposed clearing			
You must provide evidence that avoidance and mitigation options have been pursued to eliminate, reduce, or otherwise mitigate the need for, and scale of, the proposed clearing of native vegetation.	Have alternatives that would avoid or minimise the need for clearing been considered and applied?	<input type="checkbox"/>	Yes <input checked="" type="checkbox"/> No
	If yes, provide details:		
Refer to DWER's Clearing of native vegetation offsets procedure guideline available on the DWER website, and the Environmental Protection Authority's (EPA) WA Environmental Offsets Policy and Guidelines on the EPA website for further information.	Do you want to submit a clearing permit offset proposal with your application?	<input type="checkbox"/>	Yes <input checked="" type="checkbox"/> No
	If yes, provide details, and complete and attach Appendix A of the <i>Clearing of native vegetation offsets procedure guideline</i> .		

Part 5: Other DWER approvals	
INSTRUCTIONS:	
<ul style="list-style-type: none"> If your application is to be submitted to DMIRS, complete Section A and then skip to Part 6 of this form. If your application is to be submitted to DWER, complete Section A and B. 	
Section A: Environmental Impact Assessment	
Environmental Impact Assessment (Part IV of the EP Act)	
Has this clearing application or any related matter been referred to the EPA?	<input type="checkbox"/> Yes – provide details []
	<input checked="" type="checkbox"/> No
Do you intend to refer the proposal to the EPA? Section 37B(1) of the EP Act defines a 'significant proposal' as "a proposal likely, if implemented, to have a significant effect on the environment". If a decision-making authority (e.g. DWER or DMIRS) considers that the proposal in this application is likely to constitute a 'significant proposal', they are required under section 38(5) of the EP Act to refer the proposal to the EPA for assessment under Part IV, if such a referral has not already been made. If a relevant Ministerial Statement already exists, please provide the MS number in the space provided.	<input type="checkbox"/> Yes – intend to refer (proposal is a 'significant proposal')
	<input type="checkbox"/> Yes – intend to refer (proposal will require a section 45C amendment to the current Ministerial Statement): MS []
	<input type="checkbox"/> No – a current valid Ministerial Statement applies: MS []
	<input checked="" type="checkbox"/> No – not a 'significant proposal'
Section B: Other approvals	
Pre-application scoping	
Have you had any pre-application / pre-referral / scoping meetings with DWER regarding any planned applications?	<input type="checkbox"/> No
	<input checked="" type="checkbox"/> Yes – provide details: [Initial discussion with Nicholas Hort DWER Manjimup who advised to complete an online application]
Works approval / licence / registration (Part V Division 3 of the EP Act)	
Have you applied or do you intend to apply for a works approval, licence, registration, or an amendment to any of the above, under Part V Division 3 of the EP Act? It is an offence to perform any action that would cause a premises to become a prescribed premises of a type listed in Schedule 1 of the <i>Environmental Protection Regulations 1987</i> ,	<input type="checkbox"/> Yes – application reference (if known): []
	<input type="checkbox"/> No – a valid works approval applies: []
	<input type="checkbox"/> No – a valid licence applies: []
	<input type="checkbox"/> No – a valid registration applies: []