



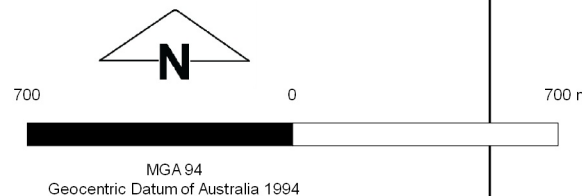


# CPS 8438/1 - Context map



## Legend

-  CPS areas applied to clear base layers
-  Cadastre
-  Road Centrelines
-  Local Government Authorities
- Image



Officer with delegated authority under Section 20  
of the Environmental Protection Act 1986



GOVERNMENT OF  
WESTERN AUSTRALIA