



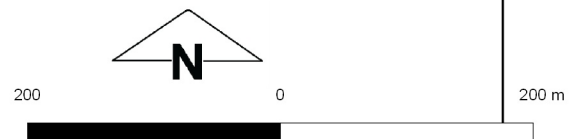


CPS 8438/1 - Map



Legend

-  CPS areas applied to clear base layers
-  Cadastre
-  Road Centrelines
-  Local Government Authorities
- Image



MGA 94
Geocentric Datum of Australia 1994

Officer with delegated authority under Section 20
of the Environmental Protection Act 1986



GOVERNMENT OF
WESTERN AUSTRALIA