



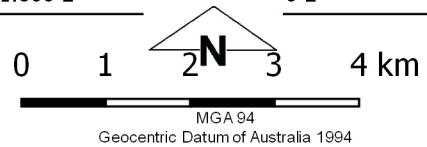


CPS 8449/1 - Map(a)



Legend

-  CPS areas applied to clear base layers
 -  Cadastre
 -  Road Centrelines
 -  Local Government Authorities
- Image



Officer with delegated authority under Section 20
of the Environmental Protection Act 1986



GOVERNMENT OF
WESTERN AUSTRALIA