

CPS 8449/1 - Map(c)

115°28.200'E

115°28.380'E

115°28.560'E

115°28.740'E

115°28.920'E

30°37.800'S

30°37.980'S

30°38.160'S

30°38.340'S

30°38.520'S

30°37.800'S

30°37.980'S

30°38.160'S

30°38.340'S

30°38.520'S

LOT 3902 ON PLAN 209567

LOT 3901 ON PLAN 209568

LOT 1249 ON PLAN 209568

115°28.200'E


115°28.380'E

115°28.560'E


115°28.740'E


115°28.920'E

Legend

 CPS areas applied to clear base layers

 Cadastre

 Road Centrelines

 Local Government Authorities

Image

0 100 200 300 400 m



MGA 94
Geocentric Datum of Australia 1994

Officer with delegated authority under Section 20
of the Environmental Protection Act 1986



GOVERNMENT OF
WESTERN AUSTRALIA