

CPS 8449/1 - Map(d)

115°29.100'E

115°29.280'E

115°29.460'E

115°29.640'E

115°29.820'E

30°37.440'S

30°37.620'S

30°37.800'S

30°37.980'S

30°38.160'S

30°37.440'S

30°37.620'S

30°37.800'S

30°37.980'S

30°38.160'S

LOT 3902 ON PLAN 209567

LOT 3901 ON PLAN 209568

LOT 105 ON PLAN 5

LOT 1249 ON PLAN 209568

115°29.100'E


115°29.280'E

115°29.460'E


115°29.640'E


115°29.820'E

Legend

 CPS areas applied to clear base layers

 Cadastre

 Road Centrelines

 Local Government Authorities

Image

0 100 200 300 400 m



MGA 94
Geocentric Datum of Australia 1994

Officer with delegated authority under Section 20
of the Environmental Protection Act 1986



GOVERNMENT OF
WESTERN AUSTRALIA