



CPS 8455/1 - Context Map




Legend

-  CPS areas applied to clear base layers
 -  Local Government Authorities
- Image


N
MGA 94
Geocentric Datum of Australia 1994

0 1 2 3 4 km



Officer with delegated authority under Section 20 of the
Environmental Protection Act 1986

