




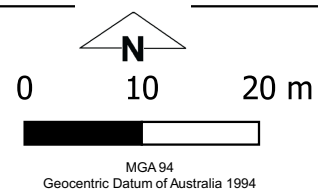


CPS 8456/1 - Map



Legend

-  CPS areas applied to clear
-  base layers
-  Local Government Authorities
-  Cadastre
-  Image



Officer with delegated authority under Section 20
of the Environmental Protection Act 1986



WA Crown Copyright 2018