

CPS 8462/2 - Map

115°46'4.800"E

115°46'12.000"E

DEPOSITED PLAN 400167

LOT 3 ON PLAN 79782

DEPOSITED PLAN 400167

LOT 110 ON PLAN 400167

8462/2

CITY OF KWINANA
LOT 89 ON PLAN 411084

Easement - doc(1 - D328716)

Easement - doc(1 - H573934)

LOT 1 ON PLAN 75149

Easement - doc(1 - B862303)

DEPOSITED PLAN 411084




Patterson Rd

CITY OF ROCKINGHAM




115°46'4.800"E

115°46'12.000"E

Legend

-  CPS areas applied to clear
-  Land Tenure
-  Local Government Authorities


Road Centrelines

-  Highway
-  Local Rd - Sealed
-  0 - 100000

Image



0 25 50 75 m



1:1500

MGA Zone 50
Geocentric Datum of Australia 1994



GOVERNMENT OF
WESTERN AUSTRALIA