

CPS 8469/1 Context Map

33.156893°S

33.156893°S

115.639499°E

115.639499°E

115.639499°E




115.639499°E



33.247574°S

33.247574°S

Legend

-  Imagery
-  Clearing Instruments Proposals
-  Local Government Authority



(Approximate when reproduced at A4)

GDA 94 (Lat/Long)

Geocentric Datum of Australia 1994

..... Date



GOVERNMENT OF
WESTERN AUSTRALIA
WA Crown Copyright 2019