

CPS 8470/1 - Context Map

115°5.280'E

115°5.520'E

115°5.760'E

115°6.000'E

115°6.240'E

33°35.040'S

33°35.280'S

33°35.520'S

33°35.760'S

33°36.000'S

33°35.040'S

33°35.280'S

33°35.520'S

33°35.760'S

33°36.000'S



115°5.280'E





115°5.520'E

115°5.760'E

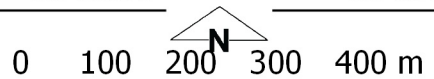
115°6.000'E

115°6.240'E

Legend

-  CPS areas applied to clear base layers
-  Cadastre
-  Road Centrelines
-  Local Government Authorities

Image



MGA 94
Geocentric Datum of Australia 1994

Officer delegated under Section 20 of the Environmental Protection Act 1986



GOVERNMENT OF WESTERN AUSTRALIA