




CPS 8481/1 - Context map

115°54'0"



115°54'0"

Legend

-  Areas applied to clear
-  Local Government Authorities
-  Roads
- Image



700 0 700 m



MGA 94
Geocentric Datum of Australia 1994



GOVERNMENT OF
WESTERN AUSTRALIA