






CPS 8483/1 - Conext Map



Legend

-  CPS areas applied to clear base layers
-  Cadastre
-  Road Centrelines
-  Local Government Authorities
-  Image



MGA 94
Geocentric Datum of Australia 1994

0 250 500 750 1000 m



GOVERNMENT OF
WESTERN AUSTRALIA