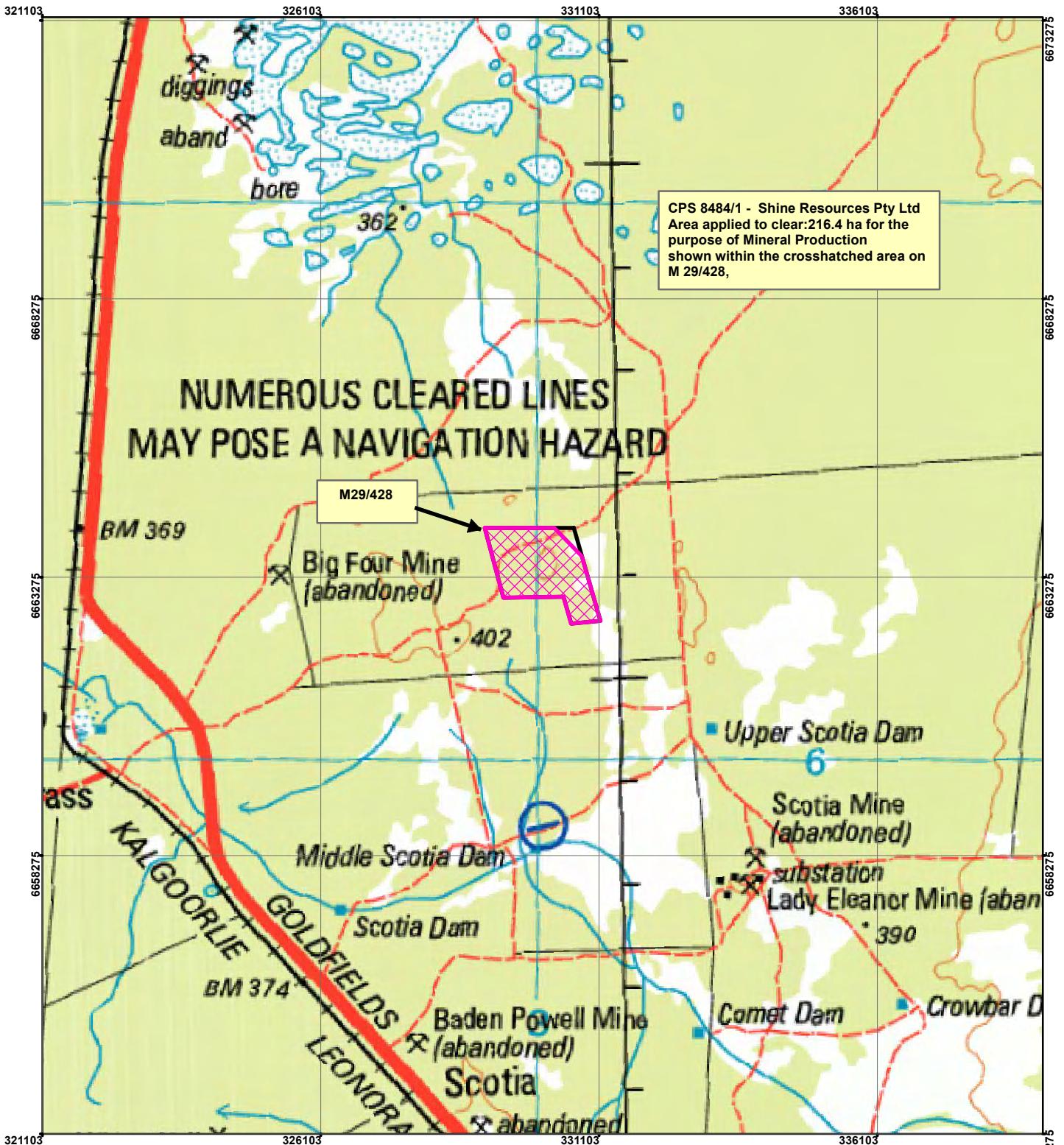


CPS 8484/1 - Shine Resources Pty Ltd



CPS 8484/1 - Shine Resources Pty Ltd
 Area applied to clear: 216.4 ha for the
 purpose of Mineral Production
 shown within the crosshatched area on
 M 29/428,

**NUMEROUS CLEARED LINES
 MAY POSE A NAVIGATION HAZARD**

M29/428

Big Four Mine
 (abandoned)

Upper Scotia Dam
 6

Scotia Mine
 (abandoned)

substation
 Lady Eleanor Mine (aban)

Middle Scotia Dam

Scotia Dam



Baden Powell Mine
 (abandoned)

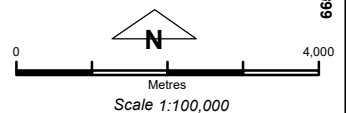
Comet Dam

Crowbar D

KALGOORLIE
 GOLDFIELDS
 LEONORA

Legend

-  Clearing Instruments
-  Mining Tenements



Geocentric Datum Australia 1994

Note: the data in this map have not been projected. This may result in geometric distortion or measurement inaccuracies.

..... Date

Officer with delegated authority under Section 20 of the Environmental Protection Act 1986

Information derived from this map should be confirmed with the data custodian acknowledged by the agency acronym in the legend.

