

CPS 8491/1 - Map

115°42'7.200"E

115°42'14.400"E

115°42'21.600"E

33°7'19.200"S

33°7'26.400"S

33°7'33.600"S

33°7'19.200"S

33°7'26.400"S

33°7'33.600"S







115°42'7.200"E

115°42'14.400"E

115°42'21.600"E

Legend

-  Cadastre
-  CPS areas applied to clear
-  Local Government Authorities
-  Road Centrelines



0 50 100 150 200 m



Officer delegated under section 20 of the
Environmental Protection Act 1986



GOVERNMENT OF
WESTERN AUSTRALIA