

CPS 8500/2 - Map

115°49.950'E

115°50.100'E

115°50.250'E

32°51.500'S

32°51.450'S

32°51.600'S

32°51.600'S

32°51.750'S

32°51.750'S

32°51.900'S

32°51.900'S

115°49.950'E

115°50.100'E

115°50.250'E

Lot 3 on Diagram 35920




SHIRE OF WAROONA

Buller Rd

Lot 100 on Plan 76079

Lot 341 on Plan 102445

Legend

-  CPS areas applied to clear
-  Cadastre - LGATE 218
-  Local Government Authorities

Road Centrelines
— Local Rd - Sealed

Image



1:4000

0 50 100 150 200 m



MGA 94
Geocentric Datum of Australia 1994



GOVERNMENT OF
WESTERN AUSTRALIA