

CPS 8502/1 - Context Map

116°0'0.000"E

116°15'0.000"E

34°30'0.000"S

34°30'0.000"S

34°45'0.000"S

34°45'0.000"S



35°0'0.000"S

35°0'0.000"S

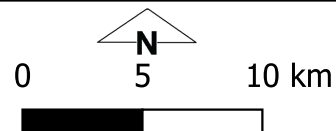
116°0'0.000"E

116°15'0.000"E

Legend

-  Cadastre
-  CPS areas applied to clear

Image



Officer delegated under section 20 of the
Environmental Protection Act 1986



GOVERNMENT OF
WESTERN AUSTRALIA