

CPS 8505/2 - Map

116°3.090'E

116°3.105'E

116°3.120'E

31°37.020'S

31°37.035'S

31°37.050'S

31°37.020'S

31°37.035'S

31°37.050'S








116°3.090'E

116°3.105'E

116°3.120'E

Legend

-  CPS areas applied to clear
 -  Land TenureLGATE - 226
 -  Local Government Authorities
- Road Centrelines
-  Local Rd - Sealed
 -  0 - 100000



1:400

0 2 4 6 8 m

MGA 94
Geocentric Datum of Australia 1994



GOVERNMENT OF
WESTERN AUSTRALIA