

CPS 8512/1 - Aurenne Parker Range Pty Ltd

744000

746000

6495000

6495000

6494000

6494000



744000

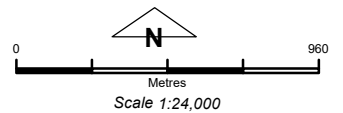
746000

CPS 8512/1 - Aurenne Parker Range Pty Ltd
Area applied to clear: 117.3 ha for the
purpose of Mineral Production shown
within the crosshatched area on M77/893

M 77/893

Legend

-  Clearing Instruments
-  Mining Tenements



Geocentric Datum Australia 1994

Note: the data in this map have not been projected. This may result in geometric distortion or measurement inaccuracies.

..... Date

Officer with delegated authority under Section 20 of the Environmental Protection Act 1986

Information derived from this map should be confirmed with the data custodian acknowledged by the agency acronym in the legend.

