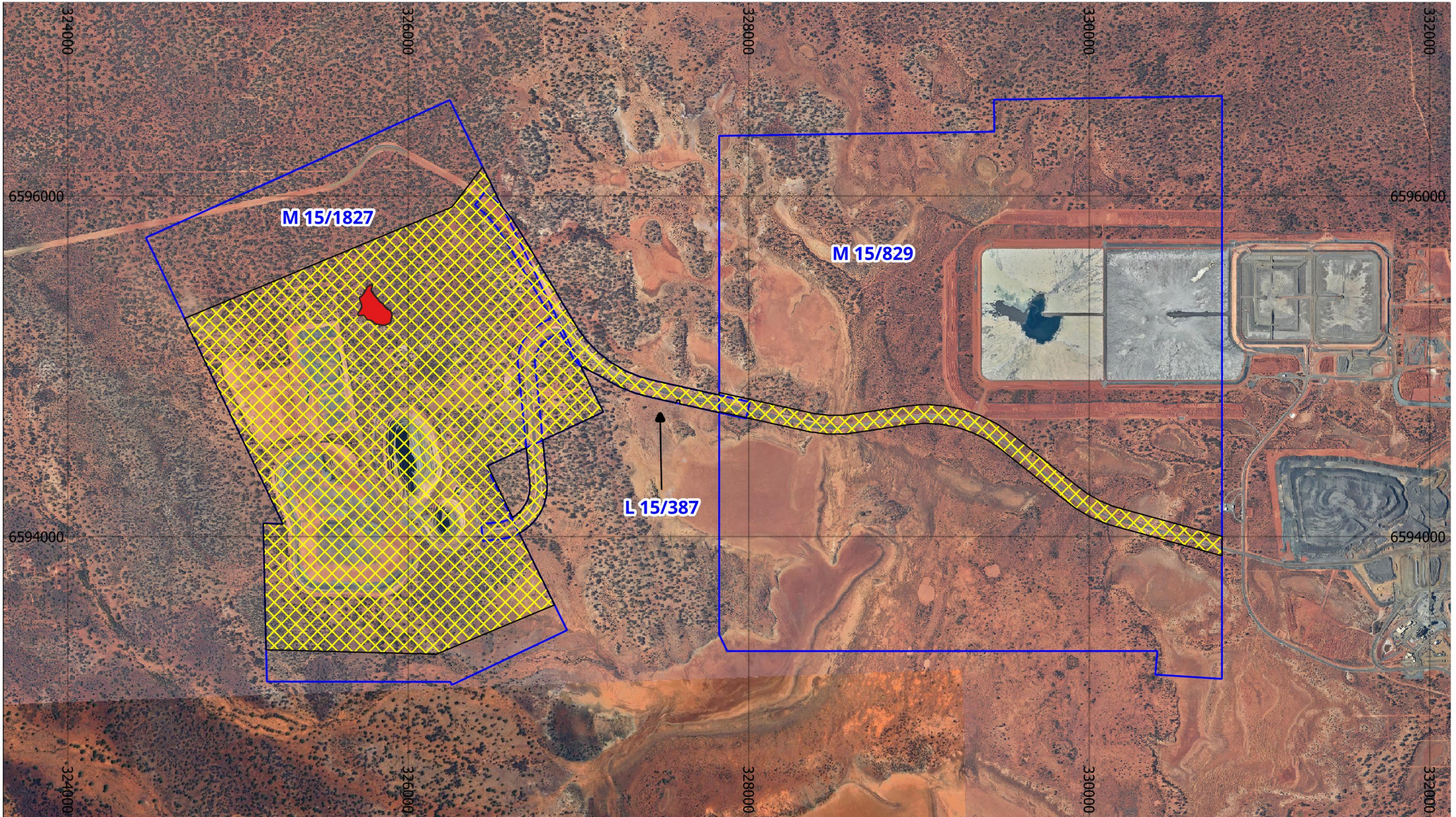


Appendix A: Aerial Map of Clearing Permit Area





CPS 8549 Plan

0 0.75 1.5 km



GDA 2020 / MGA Zone 51

LEGEND

-  Cutters Ridge Tenemnts
-  Allocasuarina Population Boundary

Clearing Instrument

-  CPS 8549-4



Author: L. Oliveira
Date: 19/06/2024

