

CPS 8550/1 - Edna May Operations Pty Ltd





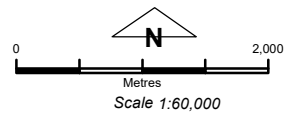
CPS 8550/1 - Edna May Operations Pty Ltd
 Area applied to clear: 16.6 ha for the
 purpose of Mineral Production shown within
 the crosshatched area on M 77/88, M 77/124

M 77/124

M 77/88

Legend

-  Clearing Instruments
-  Mining Tenements



Geocentric Datum Australia 1994

Note: the data in this map have not been projected. This may result in geometric distortion or measurement inaccuracies.

..... Date

Officer with delegated authority under Section 20 of the Environmental Protection Act 1986

Information derived from this map should be confirmed with the data custodian acknowledged by the agency acronym in the legend.

