





# CPS 8560/1 - Map c



## Legend

-  CPS areas applied to clear base layers
-  Local Government Authorities
-  Cadastre - LGATE 218
- Roads - Landgate 012
-  Main
- Image



0 50 100 m



MGA 94  
Geocentric Datum of Australia 1994



GOVERNMENT OF  
WESTERN AUSTRALIA