

CPS 8568/1 Context Map

33.853574°S

33.853574°S

121.864996°E

121.900592°E






121.864996°E

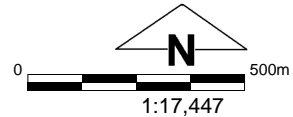
121.900592°E

33.87033°S

33.87033°S

Legend

-  Imagery
-  Clearing Instruments Proposals
-  Local Government Authority



(Approximate when reproduced at A4)

GDA 94 (Lat/Long)

Geocentric Datum of Australia 1994

..... Date



GOVERNMENT OF
WESTERN AUSTRALIA
WA Crown Copyright 2019