



CPS 8570/1 Map

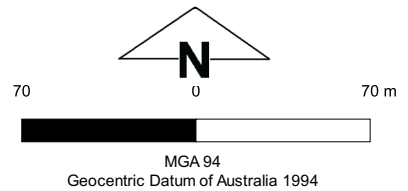
115°54'0"



115°54'0"

Legend

-  Areas applied to clear base layers
-  Cadastre
- Image



GOVERNMENT OF
WESTERN AUSTRALIA