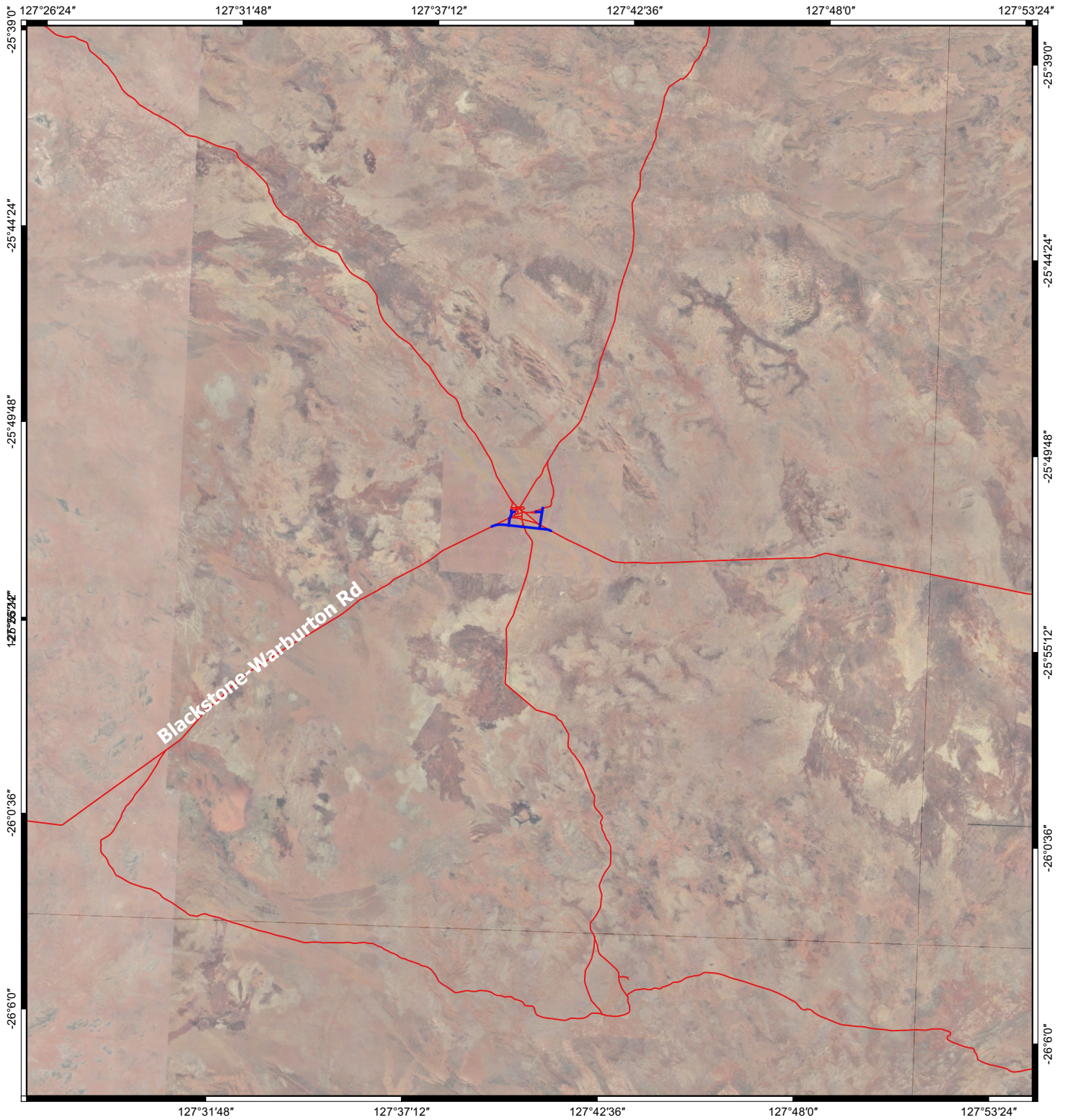


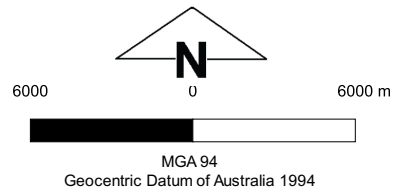


# CPS 8571/1 Context Map



## Legend

-  Areas applied to clear base layers
-  Roads
- Image



GOVERNMENT OF  
WESTERN AUSTRALIA