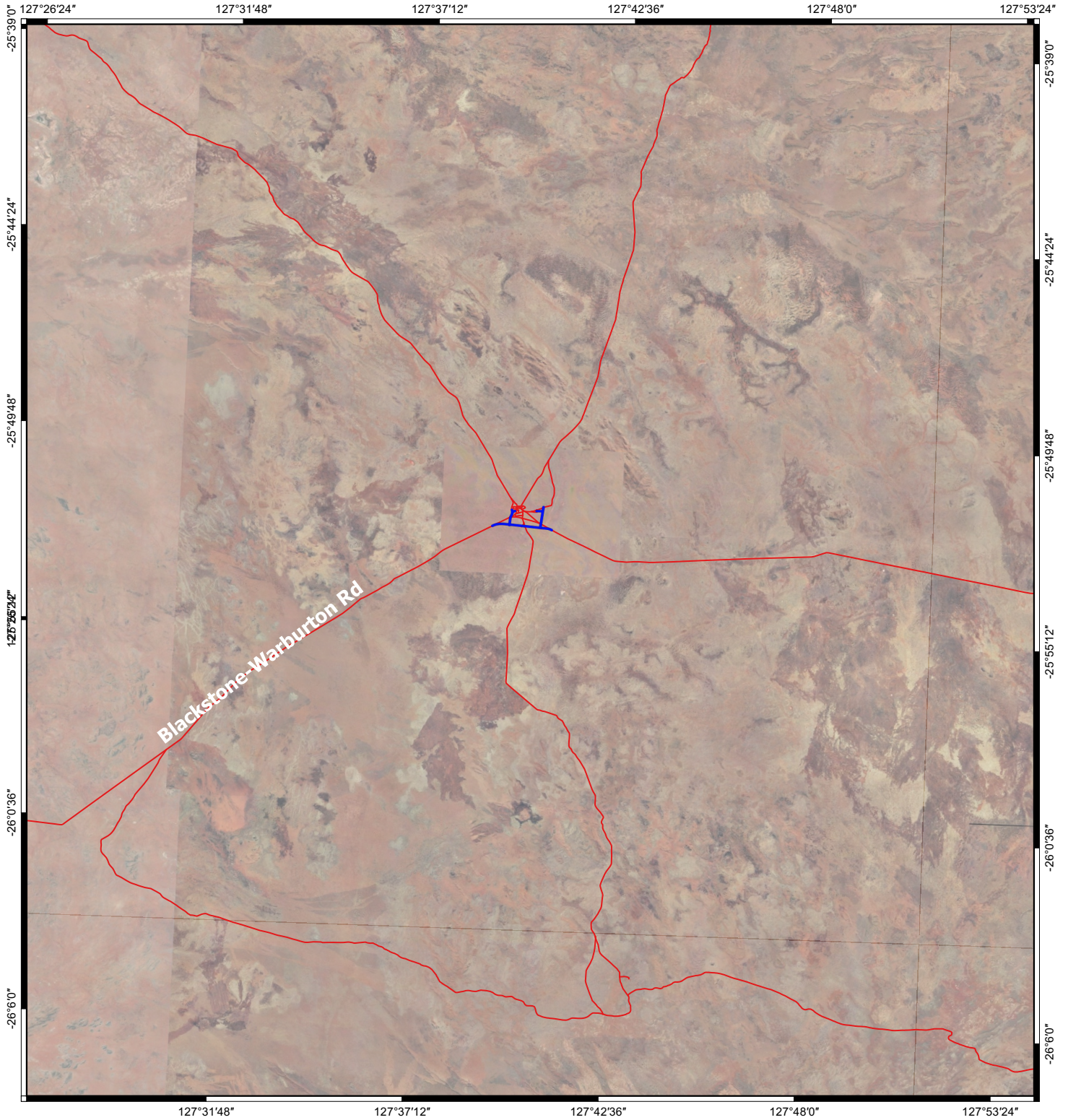


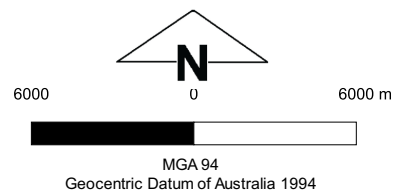


CPS 8571/2 Context Map



Legend

-  Areas applied to clear base layers
-  Roads
- Image



GOVERNMENT OF
WESTERN AUSTRALIA