





CPS 8579/1 - Context Map



Legend

-  Cadastre
 CPS areas applied to clear
 Local Government Authorities
 Road Centrelines



0 250 500 750 1000 m



Officer delegated under section 20 of the
Environmental Protection Act 1986



GOVERNMENT OF
WESTERN AUSTRALIA