

CPS 8581/1 - Map

115°57'32.400"E

115°57'34.560"E

115°57'36.720"E

115°57'38.880"E

34°23'3.120"S

34°23'5.280"S

34°23'7.440"S

34°23'9.600"S

34°23'11.760"S

34°23'3.120"S

34°23'5.280"S

34°23'7.440"S

34°23'9.600"S

34°23'11.760"S







115°57'32.400"E

115°57'34.560"E

115°57'36.720"E

115°57'38.880"E

Legend

-  Cadastre
-  CPS areas applied to clear
-  Local Government Authorities
-  Road Centrelines



0 10 20 30 40 50 60 70 80 m



Officer delegated under section 20 of the
Environmental Protection Act 1986



GOVERNMENT OF
WESTERN AUSTRALIA